

FR01 | Route 3 Phase II – Preferred Alternative

Route 3 from Heatherstone Drive to Bragg Road

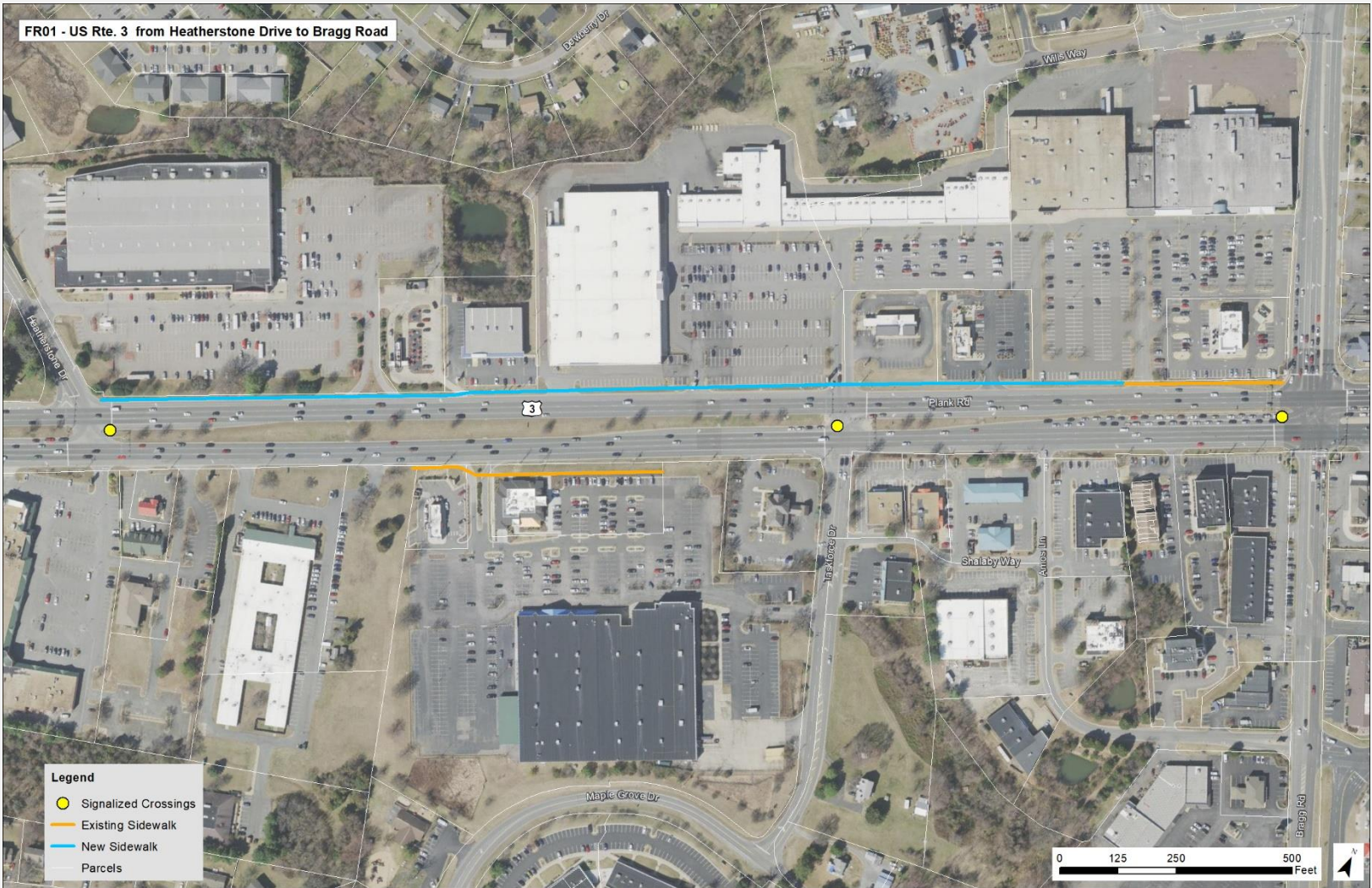


Project Description

This project will install approximately 0.5 miles of sidewalk along Route 3 between Heatherstone Drive and Bragg Road. Pedestrian crossings are also proposed for the signalized intersections at Heatherstone Drive, Taskforce Drive, and Bragg Road.

- This project aims to address the following VTRANS needs:
 - Pedestrian Access
 - Pedestrian Safety Improvement
 - UDA Multimodal Needs (Sidewalks, Pedestrian Infrastructure, Complete Streets)
- Benefits
 - Provides dedicated space for pedestrians separate from vehicular traffic.
 - Provides pedestrian crossings at signalized intersections.

Conceptual Design Layout



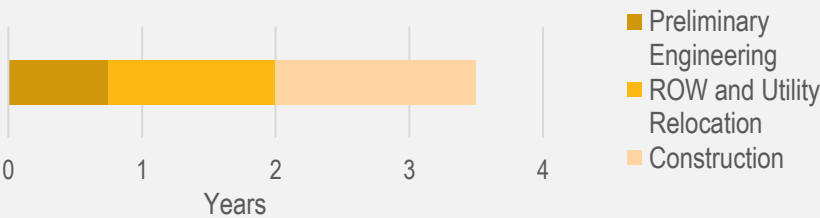
Project Location



Planning Level Cost Estimate

Phase	FY 2022
	Estimate
Preliminary Engineering	\$ 200,000 – \$ 300,000
ROW and Utility Relocation	\$ 200,000 – \$ 500,000
Construction	\$ 2.40 m – \$ 3.20 m
Total Cost	\$ 2.80 m – \$ 4.00 m

Project Schedule



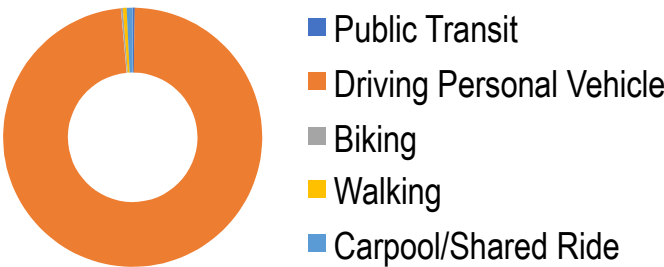
Note: Project schedules and cost estimates were developed based on information available at the time of study and should be reassessed prior to submitting funding applications.

MetroQuest Summary

- MetroQuest survey live from February 28 – March 14
- 592 survey responses; 217 comments
- In general, survey respondents gave pedestrian improvements **3.7 out of 5**



How do you normally travel in this area?



What other modes of travel would you prefer?

